









**Community Information Map  
CID 090040**

-  Lower Conn. Watershed
-  Effective FIRM Panels\*
-  Community boundaries

**Effective SFHAs\***

-  Zone A
-  Zone AE
-  Zone AO
-  Zone VE

**Density (people per sq. mi.)**

-  0 - 100
-  100 - 500
-  500 - 1000
-  1000 - 5000
-  5000+

*\*Effective FIRM panels and effective SFHAs not available in Tolland County, CT*

Lower Connecticut Watershed  
Discovery Meetings  
November 10, 2016

Higganum, CT  
South Windsor, CT



FEMA



Sources: Esri, HERE, DeLorme, USGS, Intermap, increment P Corp., NRCAN, Esri Japan, METI, Esri China (Hong Kong), Esri (Thailand), MapmyIndia, © OpenStreetMap contributors, and the GIS User Community